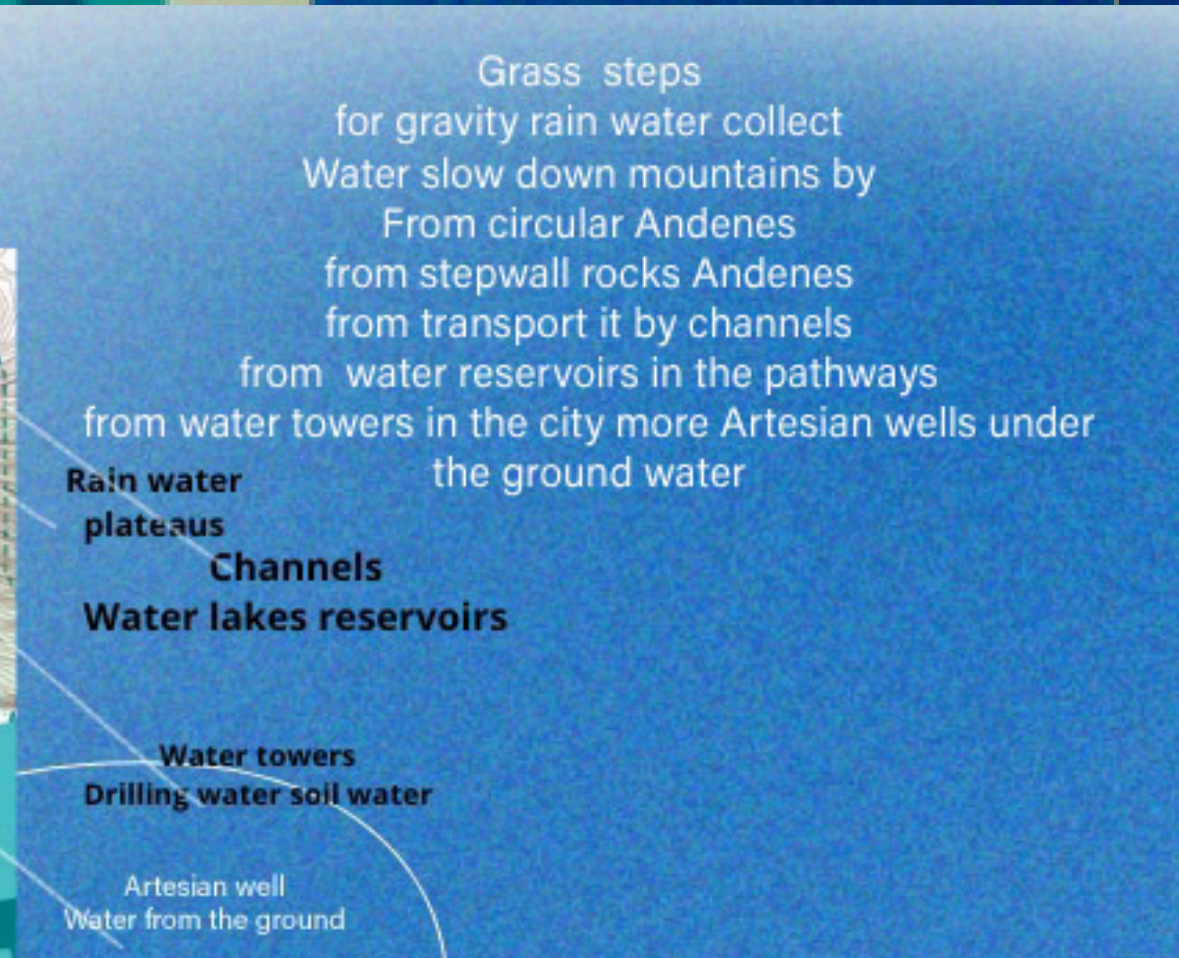

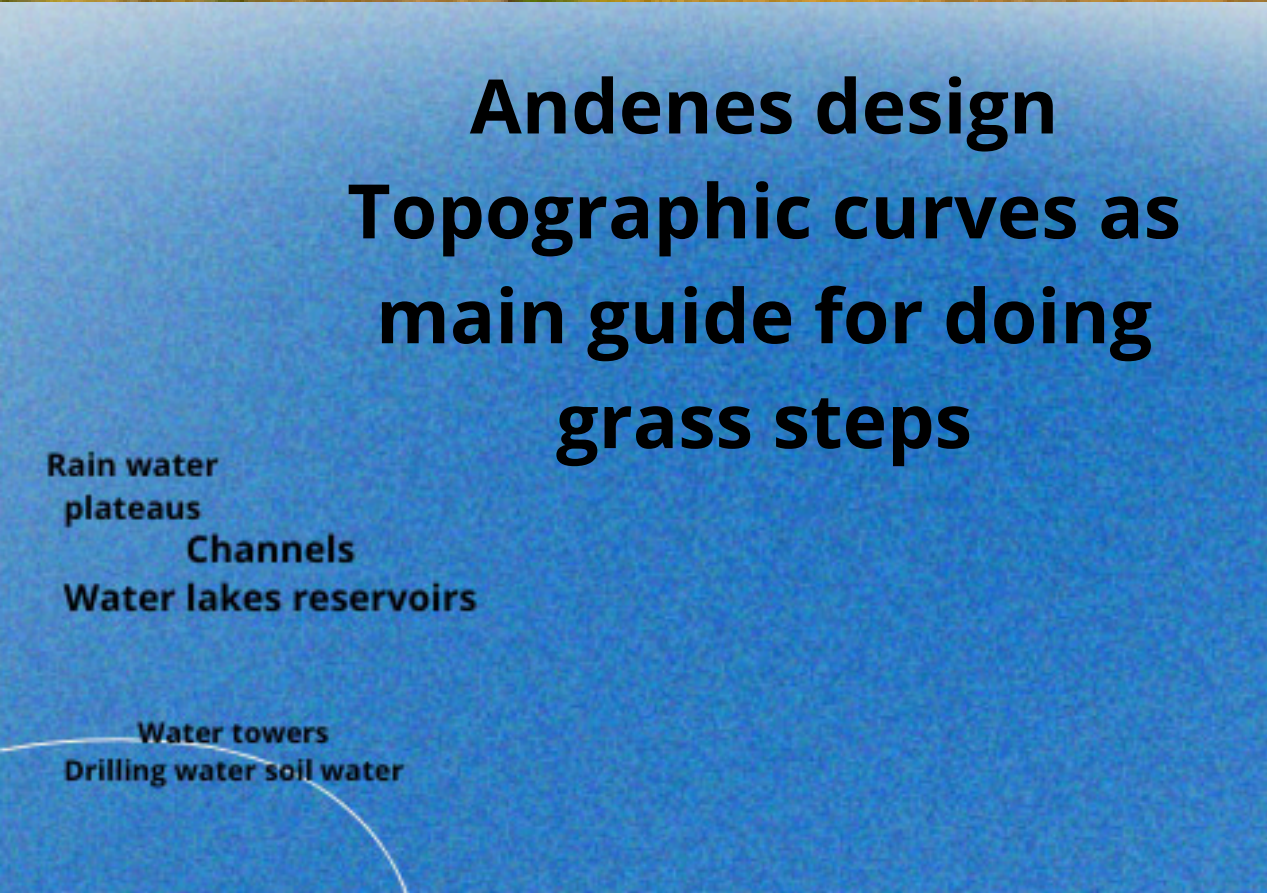
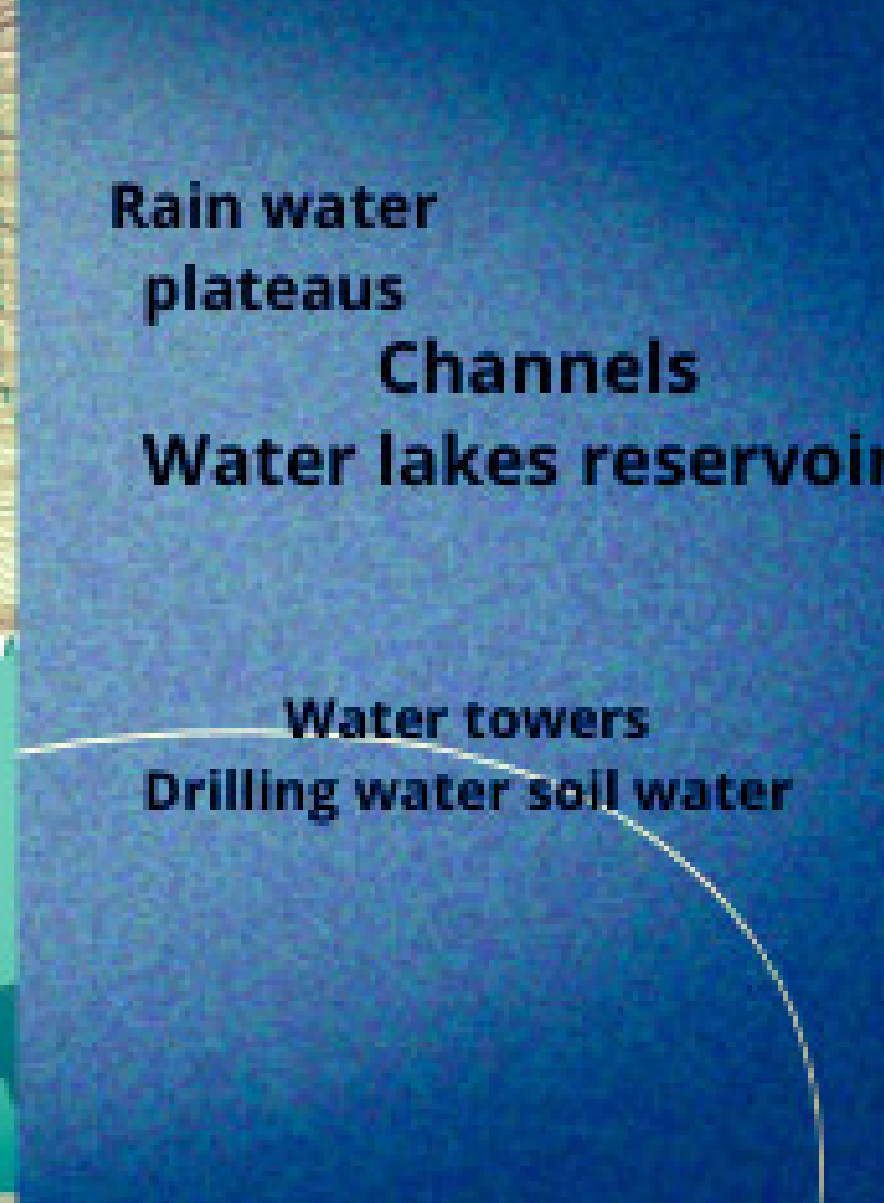
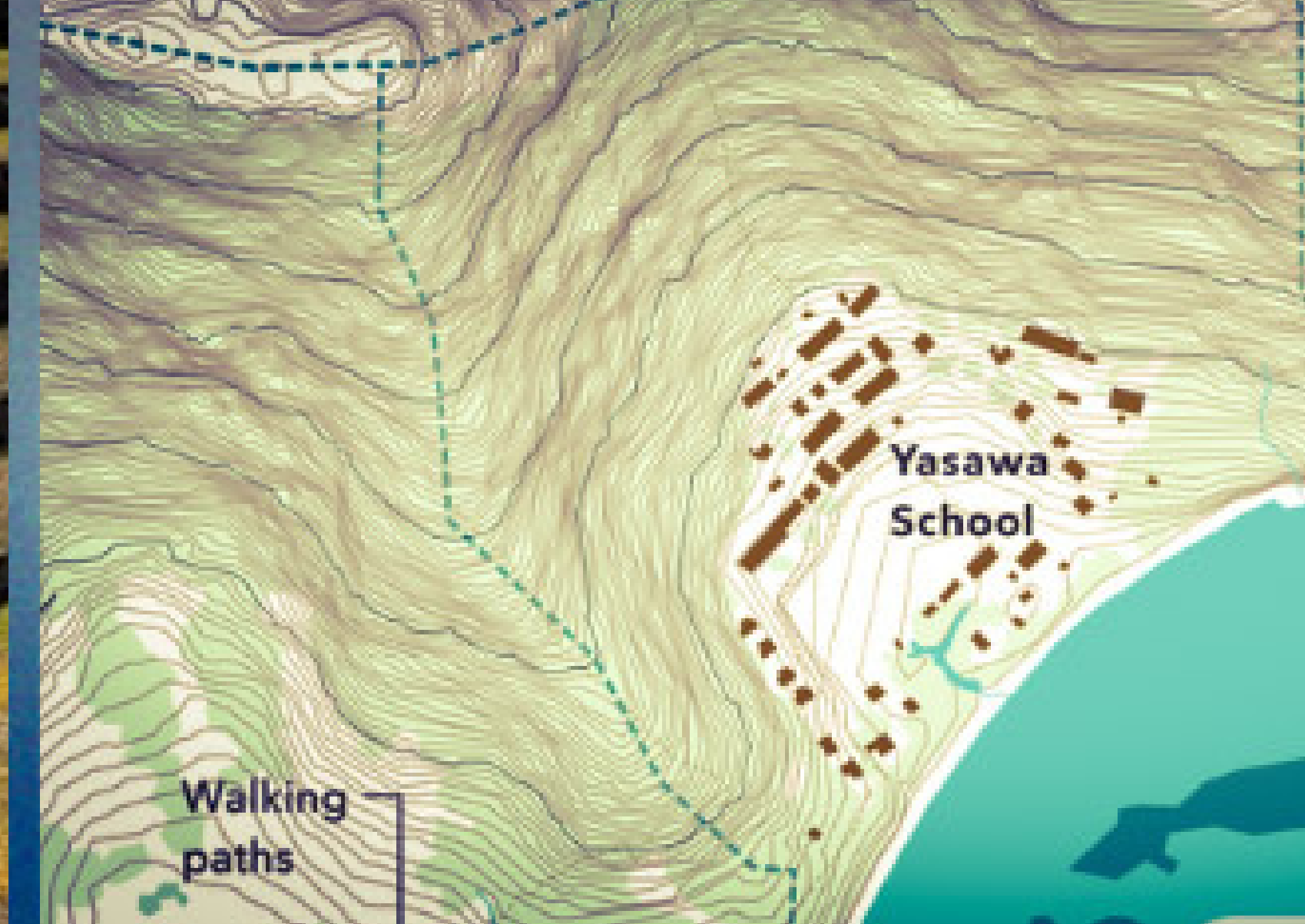


Project Andenes/Concept  
 Inka people water caption/ distribution  
 by large landscapes circular  
 big steps circles as topographic curves  
 insert into nature covered with grass



# Andenes design Topographic curves as main guide for doing grass steps

## Andenes Project

Rain water  
plateaus  
Channels  
Water lakes reservoir

Water towers  
Drilling water soil water

Grass steps  
for gravity rain water collect  
Water slow down mountains by  
From circular Andenes  
from stepwall rocks Andenes  
from transport it by channels  
from water reservoirs in the pathways  
from water towers in the city more Artesian wells under  
the ground water

Rain water  
plateaus  
Channels  
Water lakes reservoirs

Water towers  
Drilling water soil water

Artesian well  
Water from the ground

Rain water  
plateaus  
Channels  
Water lakes reservoirs

Water towers  
Drilling water soil water

Walking

Yasawa  
School

Yasawa  
School

Walking  
paths

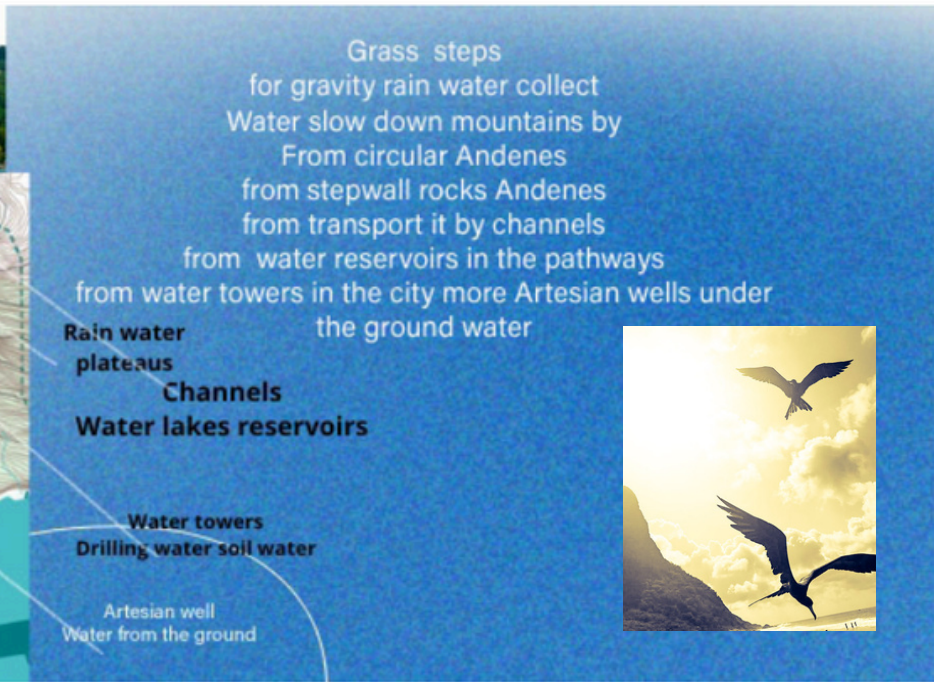
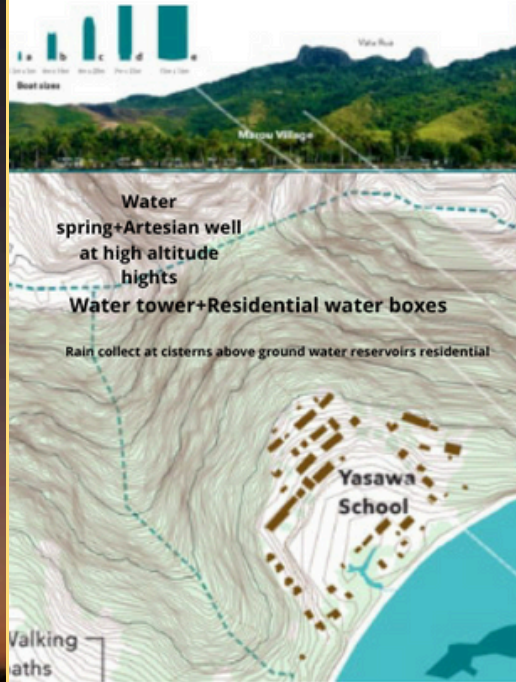
Boat sizes

Marou Village

Vatu Rua



Mobile PV transformers


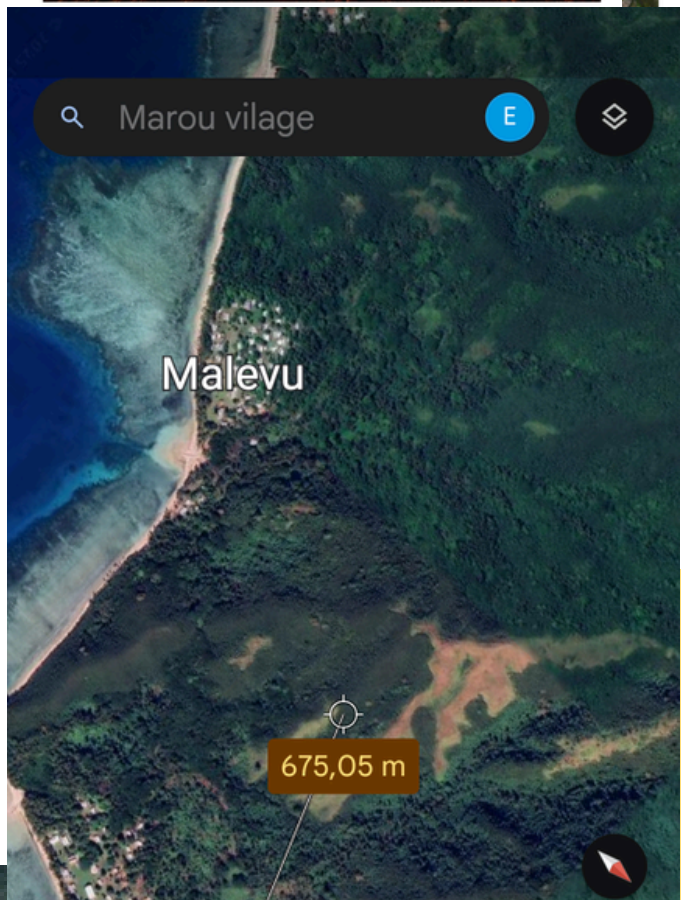


**Concept Design**

**Water slow down flow throught reservoirs,plateaus and channels.**

**Rain water slopes dows in three phases**

**First Collect in wetgrass plateaus with rock walls,second at water lakes as water reservoirs ,third in channeling water to desired water towers at cities**



Andenes project